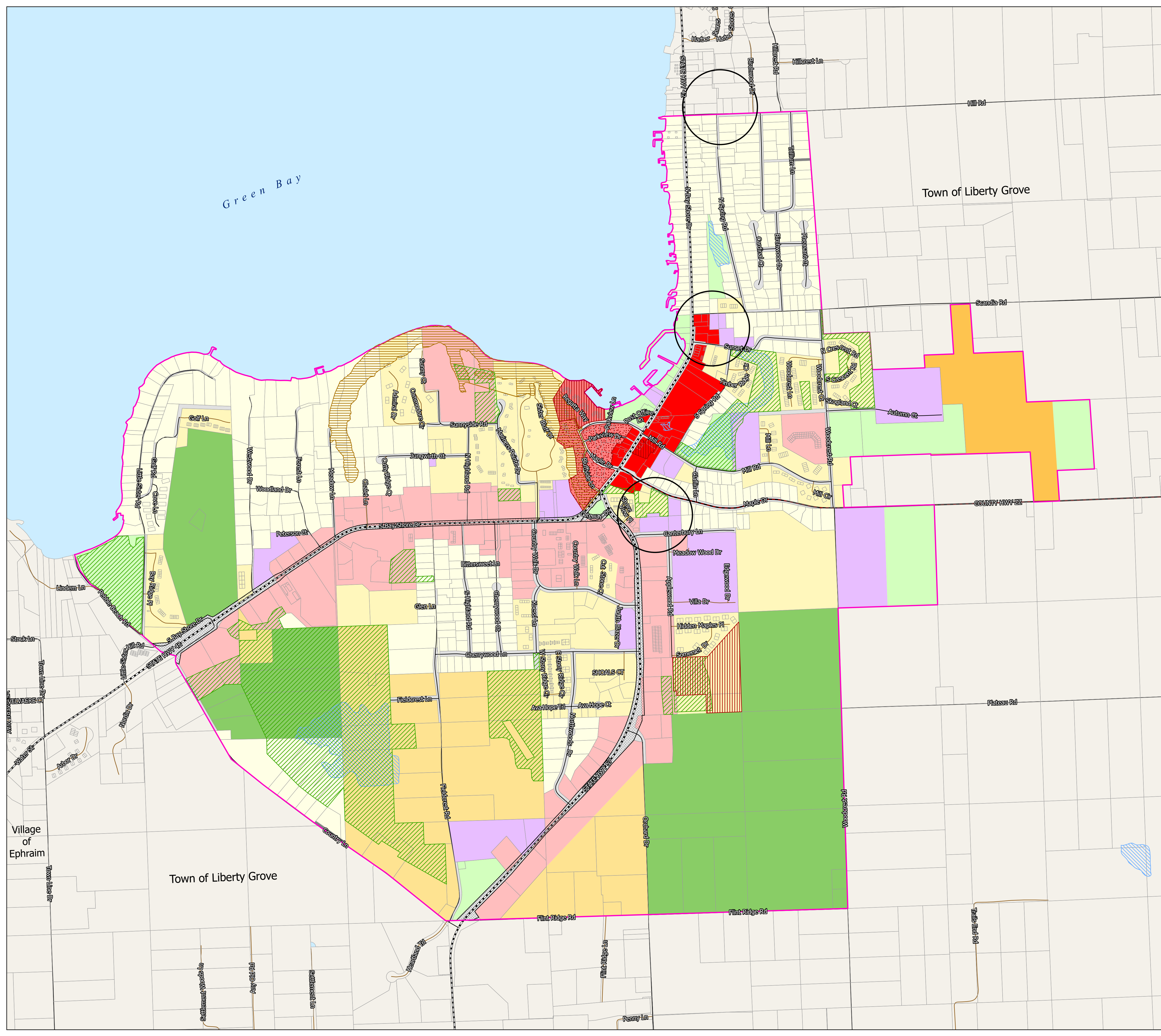


Official Zoning Map of the Village of Sister Bay, Door County, Wisconsin

Adopted April 21st, 2026 (04-21-2026)



Zoning Districts

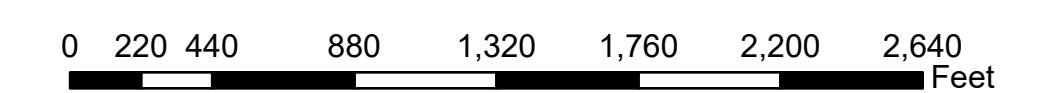

- (B-1) General Business
- (B-2) Downtown Business Transition
- (B-3) Downtown Business
- (CS-1) Countryside
- (I-1) Institutional
- (P-1) Parks and Recreation
- (R-1) Single-Family Residence
- (R-2) Multiple-Family Residence
- (R-3) Large Lot Residence
- (R-4) Small Lot Residence

Overlay Districts

- Woodland Overlay District
- (W-1) Wetland Overlay
- (BP) Bluff Protection Overlay
- (PUD) Planned Unit Development Overlay
- (HL) Highway Landscape Overlay
- B-2 Historic Overlay District
- (WHP) Wellhead Protection Overlay
- Road ROW Overlay

Certification:
 I, the undersigned Village President of the Village of Sister Bay, Door County, Wisconsin, do hereby certify that this "Official Zoning Map of the Village of Sister Bay, Door County, Wisconsin" was amended and approved as part of "The Village of Sister Bay Zoning Ordinance, Door County, Wisconsin" effective on _____ and is available in the office of the Village Clerk. Amendments to the Zoning Map shall take effect upon adoption by the Village Board, and the filing of proof of posting or publication thereof in the office of the Village Clerk.

Attention:
 Nate Bell, Village President Date _____ Julie Thyssen, Clerk Date _____



This zoning map is based upon parcel and property boundary maps maintained by Door County. The right-of-way widths for public and private streets vary and the map shows a representation of the easements or rights-of-way. Questions regarding the Zoning Map, the Zoning Code, the Building Code, and development regulations should contact the Zoning Administrator: 2383 Maple Drive, PO Box 769, Sister Bay, WI 54234.
 More information can be found on the Village's website: www.sisterbaywi.gov
 The contact information for the Administrator is: administrator@sisterbaywi.gov and 920-854-4118
 This map is neither a legally recorded map, nor a survey, and is not intended to be used as one. This drawing is a compilation of records, information, and data used for reference purposes only. Bay-Lake RPC is not responsible for any inaccuracies.
 Map created for the Village of Sister Bay by the Bay-Lake Regional Planning Commission: 1861 Nimitz Drive, De Pere, Wisconsin 54301.